

ANNEXURE II

Summary of the Evaluation of Outcomes of PMSKY-WDC Project

District :PALAKKAD

•Project Details

Project No: IWMP-9 PALAKKAD BATCH 6

Name of Block: ATTAPPADY

Sanctioned Area :5879Ha


Sanctioned Cost (Rs in lak) :881

Name of Villages included in the project-.PUDUR

•Impact Details

Sl. No.	Items	Unit	Pre-project status	Status at the end of project	Remarks
1	Average depth of water table in dug wells	m	12 6	10.25 5.0	Pre monsoon Post monsoon
2	Average depth of water table in tube wells	M	80	60	Min max
3	Number of ground water structures (dug wells + tube wells + hand pumps) rejuvenated	nos.	0	650	
4	Increase in Irrigation potential	ha	24	40.7	
5	Area of Wasteland brought under productive use (like agriculture, plantation ,fodder ,etc)	ha	9	18.37	
6	Change in cropping / land use pattern •Area under Agriculture Crop •Area under plantation / forest cover •Area Under Wastelands	ha	1	3 3 0	

7	Area Under Agriculture Crop •Area under Kharif crop •Area under rabi crop •Area under double crop	ha	1	3752.14 1821.8 108.9	
8	Cropping intensity	%	5	7	
9	Increase in Yield /ha of crops •rabi crop •Kharif crop	qt/ha	1	13 5	
10	Area of horticulture crop	ha	3	17.96	
11	Employment in agriculture related activities among beneficiaries	Man days	3262	11236	
12	Employment in non- agricultural sectors	Man days	1070	13337	
13	Fodder production	qt	10	17	
14	Fuelwood production	qt	0	0	
15	Number of milch cattle	nos	0	0	
16	Milk production	Kl/yr	100	250	
17	Duration of flow of water in streams (upto November/December/January/February....May)		June-feb		
18	Improvement of drinking water facility		increased		
19	No. of persons engaged in ancillary activities like fishery , poultry ,rural craftsmanship	nos	730		
20	Number of children enrolled in schools in the project area	nos	25		
21	Reduction in migration from rural to urban area in the project area	nos	0		
22	Annual mean household income	Rs	29930/-		
23	Any Other Measurale indicator of impact assessment		Biodiversity		



SECRETARY
TIRUPADIYANKOTTAI BLOCK PANCHAYATH

[Handwritten Signature]

Annexure III

State: KERALA

District: PALAKKAD

Block: ATTAPPADI

Project ID: IWMP-9-PALAKKAD

Date of project initiation: 01/04/2015 Date of project completion: 31/3/2022

Approved project cost (Rs. in lakh): 881 Actual expenditure (Rs. in lakh): 47359492/-



Summary of project activities implemented:

Sl. No.	Work / Activity	Work Sub Category	Details	
			Unit	Quantity
01	NRM works:			
(i)	Land Development (Productive use)	(a) Afforestation	ha	2
		(b) Horticulture	ha	16
		(c) Agriculture	ha	0
		(d) Pasture	ha	0
		(e) Wasteland developed	ha	0
(ii)	Soil & Moisture Conservation	(a) Trench	m	0
		(b) Field Bunds	m	0
		(c) Terrace	ha	0
(iii)	Vegetative and Engineering Structure	(a) Checks & Plugs	nos.	4
		(b) Gabion structure	nos.	22
(iv)	Water Harvesting Structure (New created)	(a) Farm ponds	nos.	1
		(b) Check dams	nos.	0
		(c) Nallah Bunds	nos.	0
		(d) Percolation tanks/ Ground water recharge structure	nos.	10
(v)	Water Harvesting Structure (Old rejuvenated)	(a) Farm ponds	nos.	0
		(b) Check dams	nos.	0
		(c) Nallah Bunds	nos.	0
		(d) Percolation tanks/ Ground water recharge structure	nos.	7
02	Production system & micro-enterprises	• Fodder cultivation	nos.	150 Beneficiaries
		• Floriculture	nos.	160 Beneficiaries
		• Old layer chicks	Nos.	6100

03	Livelihood activities	Self Help Groups	nos.	5
04	Others			
	Summary:			
	Total rainwater harvesting structures created		nos.	11
	Total rainwater harvesting structures rejuvenated		nos.	7
	Additional area brought under protective irrigation		ha	58
	Number of farmers benefitted		nos.	1791
	Direct employment created		Mandays	3262



SECRETARY
ATTAPPADY BLOCK PANCHAYATH

COMMISSIONER FOR RURAL DEVELOPMENT
THIRUVANANTHAPURAM