







SCALE 1:90000

# PRELIMINARY PROJECT REPORT 2013-14

## KOTTAYAM DISTRICT

### WATERSHEDS

-  Drains
-  Roads
-  Panchayats
-  Waterbodies

Prepared for  
State Level Nodal Agency

Prepared by  
Kerala State Land Use Board

July 2013

